

ORDINANCE NO. 7907

AN ORDINANCE PROVIDING FOR THE DIVISION, MERGER AND CONSOLIDATION OF EIGHT HUNDRED NINETY SEVEN (897) BARANGAYS IN THE CITY OF MANILA TO ONE HUNDRED TWENTY (120) BARANGAYS AND FOR OTHER PURPOSES.

Be it ordained by the City Council of Manila, THAT:

**SECTION 1.** Declaration of Policy. - It is the declared policy of the City Government of Manila, consistent with the Constitution and R.A. No. 7160, otherwise known as the Local Government Code of 1991, to provide barangays with all the opportunities and means for growth and effective operations in order to attain fullest development and become self-reliant communities and productive partners in local governance.

**SEC. 2.** Division, Merger and Consolidation of Barangays. - The existing Eight Hundred Ninety Seven (897) barangays in the City of Manila are hereby divided, merged and consolidated into One Hundred Twenty (120) barangays which shall compose the six (6) Legislative Districts of the City.

**SEC. 2-A.** The First Legislative District shall be composed of Twenty Two (22) barangays and shall be denominated as Barangay Nos. 1 to 22. Bounded on N - City boundary between Manila and Caloocan; E - from Estero de Sunog Apog going South to Estero de Vitas up to the bridge spanning Juan Luna Street, eastward to Tayuman Street up to the Railroad Track along Dagupan Street, thence southward to Claro M. Recto Avenue; SE - from point Claro M. Recto Avenue extending westward to Manila Bay; and W - Manila Bay northward to City boundary between Manila and Caloocan.

**SEC. 2-B.** The Second Legislative District shall be composed of Nineteen (19) barangays and shall be denominated as Barangay Nos. 23 to 41. Bounded on N - City boundary between Manila and Caloocan; E - from end of Rizal Extension extending southward to Railroad Tracks at Antipolo Street; from corner Antipolo Street and Rizal Avenue on Southern side of Railroad Tracks extending westward to Estero de San Lazaro, southward along Estero de San Lazaro up to corner of Claro M. Recto Avenue in the South; S - Claro M. Recto Avenue westward to bridge spanning Claro M. Recto at Estero dela Reina; and W - Estero dela Reina to Estero de Vitas to Estero Sunog Apog to City boundary between Manila and Caloocan.

**SEC. 2-C.** The Third Legislative District shall be composed of Seventeen (17) barangays and shall be denominated as Barangay Nos. 42 to 58. Bounded on N - City boundary between Manila and Caloocan; E - A. Bonifacio Street extending southward to Dimasalang, to Andalucia, Claro M. Recto Avenue eastward to Estero de San Miguel ending Pasig River; S - Mouth of Estero de San Miguel at Pasig River, westward to del Pan Bridge, thence to Del Pan Street; and W - Del Pan Street northward up to Claro M. Recto Extension to Estero de San Lazaro, northward to Antipolo Street, eastward to Rizal Avenue Extension, northward to boundary between Manila and Caloocan.

**SEC. 2-D.** The Fourth Legislative District shall be composed of Twenty One (21) barangays and shall be denominated as Barangay Nos. 59 to 79. Bounded on SW - Estero de San Miguel up to Mendiola Bridge, thence to Claro M. Recto Avenue to Quezon Boulevard; W - Quezon Boulevard, Andalucia, Dimasalang up to boundary between Manila and Quezon City; NE - City boundary between Manila and Quezon City up to Ramon Magsaysay Boulevard; SE - Ramon Magsaysay Boulevard up to V. Mapa Street; and S - Ramon Magsaysay Boulevard up to point Estero de San Miguel where Ramon Magsaysay Boulevard spans Estero de San Miguel.

15



SEC. 2-E. The Fifth Legislative District shall be composed of Twenty One (21) barangays and shall be denominated as Barangay Nos. 80 to 100. Bounded on N - Mouth of Pasig River inland to point Paz M. Guanzon Street extending to Estero de Pandacan; NE - Estero de Pandacan up to Pedro Gil Street to Tejeron Street up to boundary of Manila and Makati; SE - City boundary between Manila and Makati up to Estero de Tripa de Gallina; S - City boundary between Pasay and Manila down to Roxas Boulevard up to edge of reclaimed areas westward to Manila Bay; and W - Manila Bay up to mouth of Pasig River.

SEC. 2-F. The Sixth Legislative District shall be composed of Twenty (20) barangays and shall be denominated as Barangay Nos. 101 to 120. Bounded on N - starting from point which is Mouth of Estero de San Miguel going eastward to Mendiola Bridge, following line along Estero de San Miguel up to point where Ramon Magsaysay Boulevard spans Estero de San Miguel, thence Ramon Magsaysay Boulevard eastward to City boundary between Manila and Quezon City; NE - City boundary up to point City boundary of Manila, San Juan and Quezon City; E - Manila - San Juan - Mandaluyong - Makati boundaries up to Tejeron Street; SE - Tejeron Street to Pedro Gil Street up to bridge spanning Estero de Pandacan; and SW - and W - Estero de Pandacan going northward to Paz M. Guanzon Street thence northward on Paz M. Guanzon Street up to Pasig River to mouth of Estero de San Miguel on Pasig River.

SEC. 3. Delineation of Barangay Boundaries. - The Division, Merger and Consolidation Plan delineating the metes and bounds of each barangay comprising the six (6) Legislative Districts, hereto attached and marked as Annexes "A" to "F", shall form integral parts of this Ordinance.

SEC. 4. Election of Sangguniang Barangay Officials. - Except for Sangguniang Kabataan Barangay Official, the first set of elective Sangguniang Barangay Officials under this Ordinance shall be elected on the Second Monday of May 1997, pursuant to Section 42 of the Local Government Code of 1991.

SEC. 5. Sangguniang Kabataan (SK) Barangay Officials. - Unless otherwise provided by law, incumbent SK barangay officials shall, on July 1, 1997, continue to hold office until the expiration of their terms in accordance with law; Provided, however, that jurisdiction shall be limited to their constituency.

SEC. 6. Transfer of Barangay Assets and Liabilities. - All assets owned and liabilities incurred by the merged barangays shall be transferred to and assumed by the consolidated new barangay pursuant to the Division, Merger and Consolidation Plan and to existing laws, rules and regulations.

SEC. 7. Plebiscite Requirement and Appropriations. - As provided under Section 10 of R.A. No. 7160, otherwise known as the Local Government Code of 1991, the Commission on Elections (COMELEC) shall hold the plebiscite within One Hundred Twenty (120) days from the approval of this Ordinance. The amount of Six Million Pesos (P6,000,000.00) or so much thereof as may be necessary is hereby appropriated from funds existing in the City Treasury, not otherwise appropriated, to fund all expenses relative to the conduct of the plebiscite and for the undertaking of the information campaign on this Ordinance.

SEC. 8. Formulation of Implementing Rules and Regulations.





(a) Within thirty (30) days after the approval of this Ordinance by majority of the votes cast in the plebiscite, the City Mayor shall convene the Oversight Committee as herein provided for, which shall be composed of the following:

1. The City Mayor or his representative, who shall be the chairman;
2. Representative from the City Council, member;
3. Representative from the Department of Interior and Local government, member;
4. Representative from the Department of Budget and Management, member;
5. Representative from the Liga ng Mga Barangay, member;
6. City Treasurer, member;
7. City Budget Officer, member; and
8. Director of the Manila Barangay Bureau, member.

(b) The Committee shall formulate and issue appropriate rules and regulations on the transfer of powers and functions together with the properties, assets, and liabilities and such other matters as may be necessary for the efficient and effective implementation of this Ordinance.

**SEC. 9. Repealing Clause.** - All City ordinances, guidelines, rules and regulations inconsistent herewith are hereby repealed or modified accordingly.

**SEC. 10. Separability Clause.** - If, for any reason or reasons, any provision of this Ordinance shall be held to be unconstitutional or invalid, other parts or provisions hereof which are not affected thereby shall continue to be in full force and effect.

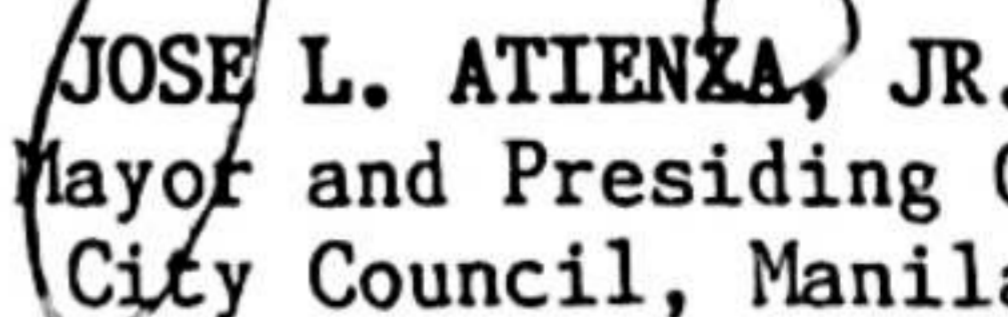
**SEC. 11. Effectivity of Ordinance.** - This Ordinance shall take effect immediately upon its approval.

Enacted by the City Council of Manila at its regular session today, March 26, 1996.

Deemed Approved by His Honor, the Mayor, on April 23, 1996 pursuant to Sec. 17 of R.A. 409, as amended.


APPROVED:

ALFREDO S. LIM  
Mayor  
City of Manila

  
JOSE L. ATIENZA, JR.  
Vice Mayor and Presiding Officer  
City Council, Manila

ATTESTED:

RAFAELITO M. GARAYBLAS  
Secretary to the Mayor

  
EMMANUEL R. SISON  
Secretary to the City Council



-----

**PRINCIPAL AUTHORS :** HON. VICTORIANO A. MELENDEZ, Hon. Luningning F. Go, Hon. Alejandro I. Atienza, Hon. Rodolfo C. Bacani, Hon. Humberto B. Basco, Hon. Gregor B. Belgica, Hon. Avelino S. Cailian, Hon. Alex C. Co, Hon. Jocelyn B. Dawis, Hon. Ernesto G. Dionisio, Hon. Roger G. Gernale, Hon. Ma. Paz E. Herrera, Hon. Joey D. Hizon, Hon. Pedro S. de Jesus, Hon. Marlon M. Lacson, Hon. Julio E. Logarta, Jr., Hon. Jhosep Y. Lopez, Hon. Edward V.P. Maceda, Hon. Ernesto A. Nieva, Hon. Pablo G. Ocampo IV, Hon. Roberto C. Ocampo, Hon. Rogelio B. dela Paz, Hon. Nestor C. Ponce, Jr., Hon. Miles M. Roces, Hon. Gerino A. Tolentino, Jr., and Hon. Luciano M. Veloso.

-----

ILT:hgd/rmd





CITY OF MANILA  
First Legislative District  
Barangay Division, Merger & Consolidation Plan

- I. Barangay Nos. 1, 2, 3, 4, 5, 6, 7, 8, 9 and 10 are hereby divided, merged and consolidated into BARANGAY NO. 1 and shall have the following metes and bounds:

"Bounded by Moriones from Camba up to Estero dela Reina; Estero dela Reina from Moriones up to C.M. Recto; C.M. Recto from Estero dela Reina up to Asuncion Street; Asuncion Street from C.M. Recto up to Moriones."

- II. Barangay Nos. 11,12,13,14,15,16,25,26,31 and 32 are hereby divided, merged and consolidated into BARANGAY NO. 2 and shall have the following metes and bounds:

"Bounded by Lakandula from Lualhati up to Asuncion; Asuncion from Lakandula up to C.M. Recto; C.M. Recto from Asuncion St. up to Del Pan Extn.; Del Pan Extn. from C.M. Recto up to Zaragoza from Del Pan up to Lualhati; Lualhati from Zaragoza up to Lakandula."

- III. Barangay Nos. 17,18, and 19 are hereby divided, merged and consolidated into BARANGAY NO. 3 and shall have the following metes and bounds:

"Bounded by C.M. Recto from Del Pan Extn. up to Manila Bay Coast Line; Manila Bay Coast Line from C.M. Recto up to Bukana Puting Bato; Bukana Puting Bato up to Manila Bay Coast Line (Pier 2); Pier 2 and Pier 4; Zaragoza from Pier 4 up to Del Pan Extn. and Del Pan Extn. from Zaragoza up to C.M. Recto."

- IV. Barangay No. 20 is hereby divided, merged and consolidated into BARANGAY NO. 4 and shall have the following metes and bounds:

"Bounded by Manila Bay Coast Line from Bukana Puting Bato up to Bukana Puting Bato including MITC & Isla Puting Bato; Bukana Puting Bato from Manila Coast Line to Manila Bay Coast Line."

- V. Barangay Nos. 28,29,30,34,37,38,39,41,43 and 44 are hereby divided, merged and consolidated into BARANGAY NO. 5 and shall have the following metes and bounds:

"Bounded by Moriones from Manila Bay Coast Line, Pier 10 up to Lualhati; Lualhati from Moriones up to Zaragoza; Zaragoza from Lualhati up to Manila Bay Coast Line Pier 8; Manila Coast Line from Pier 8 up to and including Piers 9 & 10; and Moriones Extn. from Manila Coast Line Pier up to Moriones."

- VI. Barangay Nos. 33,35,36,42,45,46 and 47 are hereby divided, merged and consolidated into BARANGAY NO. 6 and shall have the following metes and bounds:

"Bounded by Moriones from Lualhati up to Asuncion Street; Asuncion Street from Moriones Extn. up to Lakandula; Lakandula from Asuncion Street up to Lualhati; and Lualhati from Lakandula up to Moriones."



VII. Barangay Nos. 120,123,118 and 119 are hereby divided, merged and consolidated into BARANGAY NO. 7 and shall have the following metes and bounds:

"Bounded by Pacheco from R-10 up to Quezon; Quezon from Pacheco up to Moriones; Moriones from Quezon up to Manila Coast Line Pier 12; Manila Bay Coast Line Pier 12 from Moriones up to and including Pier 14; Manila Bay Coast Line Pier 14 across R-10 up to Pacheco."

VIII. Barangay Nos. 69,70,71,72 and 73 are hereby divided, merged and consolidated into BARANGAY NO. 8 and shall have the following metes and bounds:

"Bounded by Perla from Quezon up to Sta. Maria; Sta. Maria from Perla up to Moriones; Moriones from Sta. Maria up to Quezon; and Quezon from Moriones from Moriones up to Perla."

IX. Barangay Nos. 66,67,68 and 121 are hereby divided, merged and consolidated into BARANGAY NO. 9 and shall have the following metes and bounds:

"Bounded by Pacheco from Quezon up to Osmena; Osmena from Pacheco up to Pacheco; Pacheco from Osmena up to Lacson; Lacson from Pacheco up to Nijaga; Nijaga from Lacson up to Velasquez; Velasquez from Nijaga up to Perla; Perla from Velasquez up to Quezon; and Quezon from Perla up to Pacheco."

X. Barangay Nos. 62,63,64,65,74,75,76,77,78,81 and 88 are hereby divided, merged and consolidated into BARANGAY NO. 10 and shall have the following metes and bounds:

"Bounded by Corcuera from Velasquez up to N.Zamora; N.Zamora from Corcuera up to Moriones; Moriones from N.Zamora up to Sta. Maria; Sta. Maria from Moriones up to Perla; Perla from Sta. Maria up to Velasquez; and Velasquez from Perla up to Corcuera."

XI. Barangay Nos. 56,57,58,59,60 and 61 are hereby divided, merged and consolidated into BARANGAY NO. 11 and shall have the following metes and bounds:

"Bounded by Estero dela Reina from Tayuman up to Moriones; Moriones from Estero dela Reina up to N.Zamora; and N.Zamora from Moriones up to Tayuman."

XII. Barangay Nos. 48,49,50,51,52,53,54 and 55 are hereby divided, merged and consolidated into BARANGAY NO. 12 and shall have the following metes and bounds:

"Bounded by Tayuman from Estero dela Reina up to RR Tracks; RR Tracks from Tayuman up to Tutuban Station; C.M. Recto from Tutuban Station up to Estero dela Reina; and Estero dela Reina from C.M. Recto up to Tayuman."

XIII. Barangay Nos. 82,83,84,86,87,89,90,91,92 and 93 are hereby divided, merged and consolidated into BARANGAY NO. 13 and shall the following metes and bounds:

"Bounded by C-2 from Velasquez up to Estero de Vitas; Estero de Vitas from C-2 up to N.Zamora from Estero de Vitas up to Corcuera; Corcuera from N.Zamora up to Velasquez; and Velasquez from Corcuera up to C-2."



- XIV. Barangay Nos. 79,80,85,111,117 and 122 are hereby divided, merged and consolidated into BARANGAY NO. 14 and shall have the following metes and bounds:
- "Bounded by Herbosa from Quezon up to Velasquez; Velasquez from Hermosa up to Nijaga; Nijaga from Velasquez up to Lacson; Lacson from Nijaga up to Pacheco; Pacheco from Lacson up to Osmena; Osmena from Pacheco up to Pacheco; Pacheco from Osmena up to Quezon; and Quezon from Pacheco up to Herbosa."
- XV. Barangay Nos. 110,112 and 116 are hereby divided, merged and consolidated into BARANGAY NO. 15 and shall have the following metes and bounds:
- "Bounded by Herbosa from R-10 up to Quezon; Quezon from Herrera up to Pacheco; Pacheco from Quezon up to R-10 and across to Manila Coast Line Pier 16; and Manila Bay Coast Line Pier 16 up to Marine Slipway and across R-10 up to Herbosa."
- XVI. Barangay Nos. 95,107,108 and 109 are hereby divided, merged and consolidated into BARANGAY NO. 16 and shall have the following metes and bounds:
- "Bounded by C-2 from R-10 up to Velasquez; Velasquez from C-2 up to Herbosa; Herbosa from Velasquez up to R-10 and across to Manila Coast Line around Marine Slipway up to R-10 immediately opposite C-2."
- XVII. Barangay Nos. 100,102,103,104 and 105 are hereby divided, merged and consolidated into BARANGAY NO. 17 and shall have the following metes and bounds:
- "Bounded by Jacinto from R-10 up to J.P. Rizal; J.P. Rizal from Jacinto up to C-2; C-2 from J.P. Rizal up to R-10 and R-10 from C-2 up to Jacinto."
- XVIII. Barangay Nos. 94,96 and 97 are hereby divided, merged and consolidated into BARANGAY NO. 18 and shall have the following metes and bounds:
- "Bounded by Jacinto from J.P. Rizal up to Estero de Vitas; Estero de Vitas from Jacinto up to C-2; C-2 from Estero de Vitas to J.P. Rizal; and J.P. Rizal from C-2 up to Jacinto."
- XIX. Barangay Nos. 98,99,101 and 106 are hereby divided, merged and consolidated into BARANGAY NO. 19 and shall have the following metes and bounds:
- "Bounded by Estero de Vitas from R-10 up to Jacinto; Jacinto from Estero de Vitas up to R-10; and R-10 from Jacinto up to Estero de Vitas."
- XX. Barangay Nos. 128,129,130,132,133 and 138 are hereby divided, merged and consolidated into BARANGAY NO. 20 and shall have the following metes and bounds:
- "Bounded by Kalookan City Boundary from Manila Bay Coast Line up to H. Lopez; H. Lopez from Kalookan City Boundary up to Rodriguez; Rodriguez from H. Lopez up to Younger; Younger from Rodriguez up to Estero Sunog Apog; Estero Sunog Apog from Younger up to Estero de Vitas; and Estero de Vitas from Estero Sunog Apog up to Manila Bay Coast Line until Kalookan City Boundary."



XXI. Barangay Nos. 136, 137, 148, 140, 141, 143, 144 and 145 are hereby divided, merged and consolidated into BARANGAY NO. 21 and shall have the following metes and bounds:

"Bounded by Pinoy from Younger up to Estero Sunog Apog; Estero Sunog Apog from Pinoy up to Younger; and Younger from Estero de Sunog Apog up to Pinoy."

XXII. Barangay 124,125,126,127,131,135,138,142 and 146 are hereby divided, merged and consolidated into BARANGAY NO. 22 and shall have the following metes and bounds:

"Bounded by Kalookan City Boundary from H. Lopez up to Estero Sunog Apog; Estero Sunog Apog from Kalookan City Boundary up to Pinoy; Pinoy from Estero Sunog Apog up to Younger; Younger from Pinoy up to Rodriguez; Rodriguez from Younger up to H. Lopez; and H. Lopez from Rodriguez up to Kalookan City Boundary."



# 1st Congressional District





CITY OF MANILA  
Second Legislative District  
Barangay Division, Merger & Consolidation Plan

- I. Barangay Nos. 177,178, 179,180,181,182 and 183 are hereby divided, merged and consolidated into BARANGAY NO. 23 and shall have the following metes and bounds:
- "Bounded by Kalookan City Boundary from Estero Sunog Apog up to Juan Luna; Juan Luna from Kalookan City Boundary up to Pampanga St.; Pampanga St. from Juan Luna up to Estero Sunog Apog; and Estero Sunog Apog from Pampanga up to Kalookan City Boundary."
- II. Barangay Nos. 161,162,184,185 and 186 are hereby divided, merged and consolidated into BARANGAY NO. 24 and shall have the following metes and bounds:
- "Bounded by Kalookan City Boundary from Juan Luna up to RR Tracks; RR Tracks from Kalookan City Boundary up to Solis; Solis from RR Tracks up to Juan Luna; and Juan Luna from Solis up to Kalookan City Boundary."
- III. Barangay Nos. 187,188,189,190,191,192,193,194,195,196 and 197 are hereby divided, merged and consolidated into BARANGAY NO. 25 and shall have the following metes and bounds:
- "Bounded by Kalookan City Boundary from Estero de Maypajo; Estero de Maypajo up to Rizal Avenue Extn.; Rizal Avenue Extn. from Kalookan City Boundary up to Estero de Maypajo from Rizal Avenue Extn. up to Kalookan City Boundary."
- IV. Barangay Nos. 198,199,200,201,202,202-A,203 and 205 are hereby divided, merged and consolidated into BARANGAY NO. 26 and shall have the following metes and bounds:
- "Bounded by Kalookan City Boundary from RR Tracks up to Estero de Maypajo; Estero de Maypajo from Kalookan City Boundary up to Rizal Avenue Extn.; Rizal Avenue Extn. from Estero de Maypajo up to Hermosa; Jose Abad Santos from Hermosa up to Solis; Bugallon from Solis up to RR Tracks; RR Tracks from Bugallon up to Kalookan City Boundary."
- V. Barangay Nos. 206,207,208,210 and 211 are hereby divided, merged and consolidated into BARANGAY NO. 27 and shall have the following metes and bounds:
- "Bounded by J. Abad Santos from Solis up to Rizal Avenue; Rizal Avenue from J. Abad Santos up to Tecson; Tecson from Rizal Avenue up to Bugallon; and Bugallon from Tecson up to Solis."
- VI. Barangay Nos. 209,212,219 and 220 are hereby divided, merged and consolidated into BARANGAY NO. 28 and shall have the following metes and bounds:
- "Bounded by Bugallon from Solis up to Tecson; Tecson from Bugallon up to Rizal Avenue; Rizal Avenue from Tecson up to RR Tracks; RR Tracks from Rizal Avenue up to J. Abad Santos; and J. Abad Santos from RR Tracks up to Solis."



- VII. Barangay Nos. 204,213,214,215,216,217 and 218 are hereby divided, merged and consolidated into BARANGAY NO. 29 and shall have the following metes and bounds:
- "Bounded by Bugallon from RR Tracks up to J. Abad Santos; J. Abad Santos from Bugallon up to RR Tracks; RR Tracks from J. Abad Santos up to Batangas; and RR Tracks from Batangas up to Bugallon Street."
- VIII. Barangay Nos. 152,163,164 and 165 are hereby divided, merged and consolidated into BARANGAY NO. 30 and shall have the following metes and bounds:
- "Bounded by Solis Street from Juan Luna up to RR Tracks; RR Tracks from Solis Street up to Laongnasa; Laongnasa from RR Tracks up to Juan Luna; and Juan Luna from Laongnasa up to Solis Street."
- IX. Barangay Nos. 173,174,166,167,168 and 169 are hereby divided, merged and consolidated into BARANGAY NO 31 and shall have the following metes and bounds:
- "Bounded by Pampanga Street from S. del Rosario Street up to Juan Luna Street; Juan Luna from Pampanga Street up to Honorio Lopez Boulevard; Honorio Lopez Boulevard from Juan Luna up to Yangco Street; Yangco Street from Honorio Lopez Boulevard up to Vicente del Fierro Street; and Vicente del Fierro Street from S. del Rosario up to Pampanga Street."
- X. Barangay Nos. 148,170,171,172,175 and 176 are hereby divided, merged and consolidated into BARANGAY NO. 32 and shall have the following metes and bounds:
- "Bounded by Pampanga Street from Estero de Sunog Apog up to S. del Rosario Street; S. del Rosario Street from Pampanga up to Vicente del Fierro Street; Yangco Street from Vicente del Fierro Street up to Honorio Lopez Boulevard; Honorio Lopez Boulevard from Yangco Street up to Estero de Sunog Apog; and Estero de Sunog Apog up to Pampanga Street."
- XI. Barangay Nos. 147,149,151 and 160 are hereby divided, merged and consolidated into BARANGAY NO. 33 and shall have the following metes and bounds:
- "Bounded by Honorio Lopez from Estero Sunog Apog up to Juan Luna; Juan Luna from H. Lopez up to Estero de Vitas; and Estero de Vitas from Juan Luna up to H. Lopez."
- XII. Barangay Nos. 153,154,155,156,157,158,159 and 160 are hereby divided, merged and consolidated into BARANGAY NO. 34 and shall have the following metes and bounds:
- "Bounded by Laguna from Juan Luna up to RR Tracks; RR Tracks from Laguna up to Tayuman; Tayuman from RR Tracks up to Juan Luna; and Juan Luna from Tayuman up to Laguna."
- XIII. Barangay Nos. 221,222,227,228,229,230,231,232 and 233 are hereby divided, merged and consolidated into BARANGAY NO 35 and shall have the following metes and bounds:
- "Bounded by RR Tracks from Batangas up to J. Abad Santos; J. Abad Santos from RR Tracks up to Tayuman; Tayuman from J. Abad Santos up to RR Tracks; and RR Tracks from Tayuman up to Batangas."



XIV. Barangay Nos. 223,224,225 and 226 are hereby divided, merged and consolidated into BARANGAY NO. 36 and shall have the following metes and bounds:

"Bounded by RR Tracks from J. Abad Santos up to Estero de San Lazaro; Estero de San Lazaro from RR Tracks up to Tayuman; Tayuman from Estero de San Lazaro up to J. Abad Santos; and J. Abad Santos from Tayuman up to RR Tracks."

XV. Barangay Nos. 249,251,252,255, and 256 are hereby divided, merged and consolidated into BARANGAY NO. 37 and shall have the following metes and bounds:

"Bounded by Tayuman from J. Abad Santos up to Estero de San Lazaro; Estero de San Lazaro from Tayuman up to Estero de Magdalena; Estero de Magdalena from Estero de San Lazaro up to Bambang; Bambang from Estero de Magdalena up to J. Abad Santos; and J. Abad Santos from Bambang up to Tayuman."

XVI. Barangay Nos. 234,235,236,237 and 239 are hereby divided, merged and consolidated into BARANGAY NO. 38 and shall have the following metes and bounds:

"Bounded by Tayuman from RR Tracks up to J. Abad Santos; J. Abad Santos from Tayuman up to Bambang; Bambang from J. Abad Santos up to A. Rivera Street; Callejon directly opposite Bambang from A. Rivera up to RR Tracks; and RR Tracks from Callejon up to Tayuman."

XVII. Barangay Nos. 238,240,241,242,243,244,245,246,247 and 248 are hereby divided, merged and consolidated into BARANGAY NO. 39 and shall have the following metes and bounds:

"Bounded by Callejon directly opposite Bambang Street from RR Tracks up to A. Rivera; Bambang Street from A. Rivera up to J. Abad Santos; J. Abad Santos from Bambang up to C.M. Recto; C.M. Recto from J. Abad Santos up to Tutuban Station Center Rails; Center Rails to Tutuban up to Callejon."

XVIII. Barangay Nos. 250,253,254,257,258 and 259 are hereby divided, merged and consolidated into BARANGAY NO. 40 and shall have the following metes and bounds:

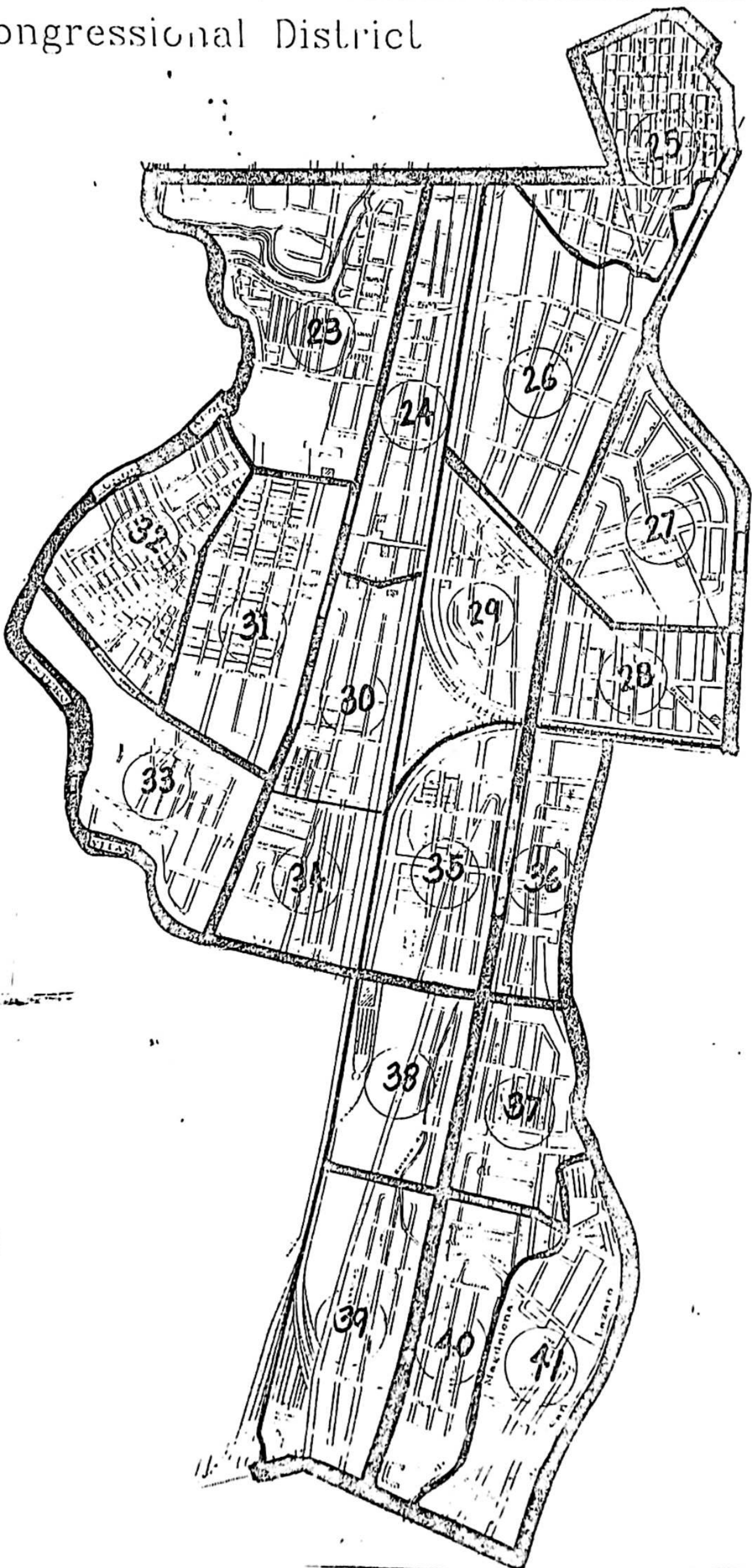
"Bounded by Bambang from J. Abad Santos up to Estero de Magdalena; Estero de Magdalena from Bambang up to C.M. Recto; C.M. Recto from Estero de Magdalena up to J. Abad Santos; J. Abad Santos from C.M. Recto up to Bambang."

XIX. Barangay Nos. 260,261,262,263,264,265,266 and 267 are hereby divided, merged and consolidated into BARANGAY NO.41 and shall have the following metes and bounds:

"Bounded by Estero de San Lazaro from Estero de Magdalena up to C.M. Recto; C.M. Recto from Estero de San Lazaro up to Estero de Magdalena; Estero de Magdalena from C.M. Recto up to Estero de San Lazaro."



2nd Congressional District





CITY OF MANILA  
Third Legislative District  
Barangay Division, Merger & Consolidation Plan

- I. Barangay Nos. 268, 269, 270, 271, 272, 273, 274, 275 and 276 are hereby divided, merged and consolidated into BARANGAY NO. 42 and shall have the following metes and bounds:

"Bounded by Pasig River from M. Roxas Bridge up to Bucana Puting Bato; Bucana Puting Bato from Pasig River up to C.M. Recto Extn., C.M. Recto Extn. up to C.M. Recto; C.M. Recto up to Juan Luna; Juan Luna from C.M. Recto up to Estero de Binondo; Estero de Binondo from Juan Luna up to Lavesarez; Lavesarez from Estero de Binondo up to Calle del Pan; and Circumferential Road from Calle del Pan up to Pasig River (M. Roxas Bridge)."

- II. Barangay Nos. 281, 282, 283, 284, 285 and 286 are hereby divided, merged and consolidated into BARANGAY NO. 43 and shall have the following metes and bounds:

"Bounded by Circumferential Road from Pasig River (M. Roxas Bridge) up to Calle del Pan; Calle del Pan from Circumferential Road up to Lavesarez; Lavesarez from Calle del Pan up to Estero de Binondo; Estero de Binondo from Lavesarez to Pasig River; and Pasig River from Estero de Binondo up to Circumferential Road (M. Roxas Bridge)."

- III. Barangay Nos. 287, 288, 289, 290 and 291 are hereby divided, merged and consolidated into BARANGAY NO. 44 and shall have the following metes and bounds:

"Bounded by Estero dela Reina from Estero de Binondo up to Pasig River; Pasig River from Estero dela Reina up to Estero de Binondo; and Estero de Binondo from Pasig River up to Estero dela Reina."

- IV. Barangay Nos. 292, 293, 294, 295 and 296 are hereby divided, merged and consolidated into BARANGAY NO. 45 and shall have the following metes and bounds:

"Bounded by C.M. Recto from Juan Luna up to Estero de San Lazaro; Estero de San Lazaro from C.M. Recto up to Estero dela Reina; Estero dela Reina from Estero up to Juan Luna; and Juan Luna from Estero dela Reina up to C.M. Recto."

- V. Barangay Nos. 297, 298, 299, 300, 301, 302, 303, 304 and 305 are hereby divided, merged and consolidated into BARANGAY NO. 46 and shall have the following metes and bounds:

"Bounded by C.M. Recto from Estero de San Lazaro up to Rizal Avenue; Rizal Avenue from C.M. Recto up to Carlos Palanca; Carlos Palanca from Rizal Avenue up to Foot of Sta. Cruz; Foot of Sta. Cruz Bridge from Pasig River up to Estero dela Reina; Estero dela Reina from Pasig River up to Estero de San Lazaro; and Estero de San Lazaro from Estero dela Reina up to C.M. Recto."



VI. Barangay Nos. 306, 307, 308 and 309 are hereby divided, merged and consolidated into BARANGAY NO. 47 and shall have the following metes and bounds:

"Bounded by C.M. Recto from Rizal Avenue up to Quezon Blvd.; Quezon Blvd. from C.M. Recto up to Pasig River; Pasig River from Quezon Blvd. up to Foot of Sta. Cruz Bridge; Foot of Sta. Cruz Bridge from Pasig River up to Carlos Palanca; and Rizal Avenue from Carlos Palanca up to C.M. Recto."

VII. Barangay Nos. 390, 391, 392, 393, 394 and 389 are divided, merged and consolidated into BARANGAY NO. 48 and shall have the following metes and bounds:

"Bounded by C.M. Recto from Quezon Blvd. up to Legarda; Mendiola from Legarda up to Estero de San Miguel; Estero de San Miguel from Mendiola up to Concepcion Aguila; Concepcion Aguila from Estero de San Miguel up to Jose Nepomuceno; Jose Nepomuceno from Concepcion Aguila up to Plaza del Carmen; R. Hidalgo from Plaza del Carmen up to Quezon Blvd.; and Quezon Blvd. from R. Hidalgo up to C.M. Recto."

VIII. Barangay Nos. 383, 384, 385, 386, 387 and 388 are hereby divided, merged and consolidated into BARANGAY NO. 49 and shall have the following metes and bounds:

"Bounded by R. Hidalgo from Quezon Blvd. up to Plaza del Carmen; Jose Nepomuceno from Plaza del Carmen up to Concepcion Aguila; Concepcion Aguila from Jose Nepomuceno up to Estero de San Miguel; Estero de San Miguel from Concepcion Aguila up to Pasig River; Pasig River from Estero de San Miguel up to Quezon Bridge; and Quezon Blvd. from Pasig (Quezon Bridge) up to R. Hidalgo."

IX. Barangay Nos. 310, 311, 312, 313 and 314 are hereby divided, merged and consolidated into BARANGAY NO. 50 and shall have the following metes and bounds:

"Bounded by Lope de Vega from Estero de San Lazaro up to Rizal Avenue; Rizal Avenue from Lope de Vega up to Valeriano Fugoso; V. Fugoso from Rizal Avenue up to Quezon Blvd.; Quezon Blvd. from V. Fugoso up to C.M. Recto; C.M. Recto from Quezon Blvd. up to Estero de San Lazaro; and Estero de San Lazaro from C.M. Recto up to Lope de Vega."

X. Barangay Nos. 315, 316, 317, 318, 319, 320, 321, 322, 323, 324 and 325 are hereby divided, merged and consolidated into BARANGAY NO. 51 and shall have the following metes and bounds:

"Bounded by Quiricada from Rizal Avenue up to Andalucia; Andalucia from Quiricada up to V. Fugoso; V. Fugoso from Andalucia up to Rizal Avenue; and Rizal Avenue from V. Fugoso up to Quiricada."

XI. Barangay Nos. 326, 327, 328, 329, 330, 331, 332, 333 and 334 are hereby divided, merged and consolidated into BARANGAY NO. 52 and shall have the following metes and bounds:

"Bounded by Tayuman from Estero de San Lazaro up to Rizal Avenue; Rizal Avenue from Tayuman up to Lope de Vega; Lope de Vega from Rizal Avenue up to Estero de San Lazaro; and Estero de San Lazaro from Lope de Vega up to Tayuman."



XII. Barangay Nos. 336, 337, 338, 339, 340, 341, 342, and 343 are hereby divided, merged and consolidated into BARANGAY NO. 53 and shall have the following metes and bounds:

"Bounded by Tayuman from Rizal Avenue up to Governor Forbes; Governor Forbes from Tayuman up to C. Aragon; C. Aragon from Governor Forbes up to Dimasalang; Dimasalang from C. Aragon up to Laong Laan; Laong Laan from Governor Forbes up to Andalucia; Andalucia from Laong Laan up to Quiricada; Quiricada from Andalucia up to Rizal Avenue; and Rizal Avenue from Quiricada up to Tayuman."

XIII. Barangay Nos. 344, 345, 346, 347, 348, 349, 350, 351 and 352 are hereby divided, merged and consolidated into BARANGAY NO. 54 and shall have the following metes and bounds:

"Bounded by RR Tracks from Rizal Avenue up to Dimasalang; Dimasalang from RR Tracks up to C. Aragon; C. Aragon from Dimasalang up to Governor Forbes; Governor Forbes from C. Aragon up to Tayuman; Tayuman from Governor Forbes up to Rizal Avenue; and Rizal Avenue from Tayuman up to RR Tracks."

XIV. Barangay Nos. 352, 353, 354, 355, 356, 357, 358, 359, 360, 361 and 362 are hereby divided, merged, and consolidated into BARANGAY NO. 55 and shall have the following metes and bounds:

"Bounded by RR Tracks from Estero de San Lazaro up to Rizal Avenue; Rizal Avenue from RR Tracks up to Tayuman; Tayuman from Rizal Avenue up to Estero de San Lazaro; and Estero de San Lazaro from Tayuman up to RR Tracks."

XV. Barangay Nos. 368, 369, 370, 371, 372 and 376 are hereby divided, merged and consolidated into BARANGAY NO. 56 and shall have the following metes and bounds:

"Bounded by Chinese General Hospital Wall from Bulacan up to Blumentritt; Dimasalang from Blumentritt up to RR Tracks; RR Tracks from Dimasalang up to Leonor Rivera; and Leonor Rivera from RR Tracks up to Bulacan (Chinese General Hospital Wall)."

XVI. Barangay Nos. 363, 364, 365, 366, 367, 379, 380 and 381 are hereby divided, merged and consolidated into BARANGAY NO. 57 and shall have the following metes and bounds:

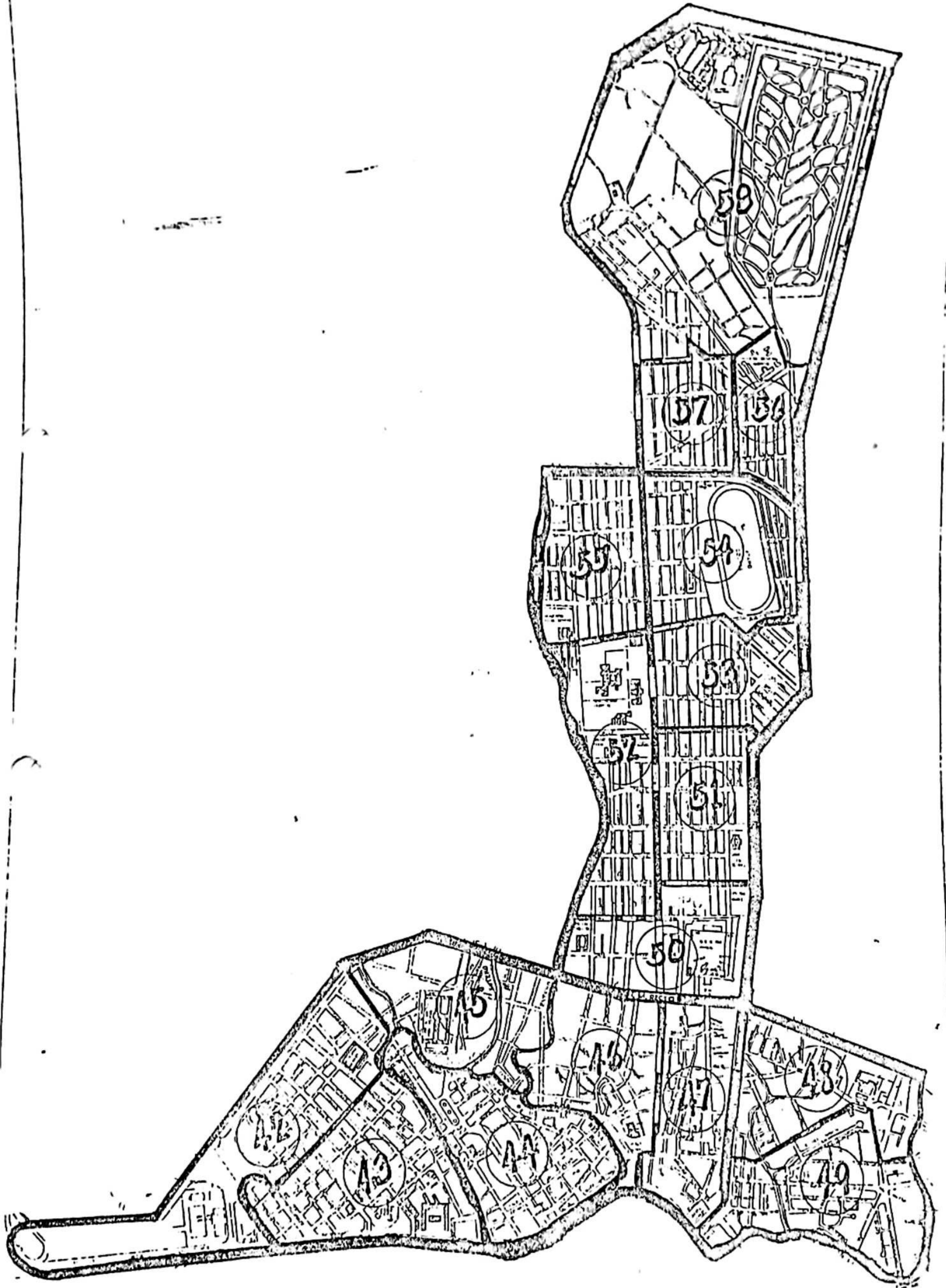
"Bounded by Bulacan from Rizal Avenue up to Felix Huertas; Felix Huertas from Bulacan up to Aurora Avenue; Aurora Avenue from Felix Huertas up to Bulacan; Bulacan from Aurora Avenue up to Leonor Rivera; Leonor Rivera from Bulacan up to RR Tracks; RR Tracks from Leonor Rivera up to Rizal Avenue; and Rizal Avenue from RR Tracks up to Bulacan."

XVII. Barangay Nos. 373, 374, 375, 377, 378 and 382 are hereby divided, merged and consolidated into BARANGAY NO. 58 and shall have the following metes and bounds:

"Bounded by Rizal Avenue from Bulacan up to Kalookan City Boundary; Kalookan City Boundary from Rizal Avenue up to A. Bonifacio up to Blumentritt; Blumentritt from A. Bonifacio up to Wall of Chinese General Hospital; and Chinese General Hospital from Blumentritt up to Bulacan including Chinese Cemetery, Laloma Cemetery and North Cemetery."



3rd Congressional District





CITY OF MANILA  
FOURTH LEGISLATIVE DISTRICT  
BARANGAY DIVISION, MERGER AND CONSOLIDATION PLAN

- I. Barangay Nos. 395, 396, 399, 400, 401, 402, 403 and 404 are hereby divided, merged and consolidated into BARANGAY NO. 59 and shall have the following metes and bounds."

"Bounded by C. Lerma from Quezon Boulevard up to P. Paredes; Espana from P. Paredes up to P. Noval; P. Noval from Espana up to Callejon after Concepcion Street; Callejon from P. Noval up to Galicia Extension; Galicia Extension from Callejon up to M. Earnshaw; M. Earnshaw from Galicia Extension up to San Anton; J. Figueras from San Anton up to Legarda; Legarda from J. Figueras up to C.M. Recto; C.M. Recto from Legarda up to Quezon Boulevard; and Quezon Boulevard from C.M. Recto up to Lerma."

- II. Barangay Nos. 460, 461, 457, 458, 459, 397 and 398 are hereby divided merged, and consolidation into BARANGAY NO. 60 and shall have the following metes and bounds:

"Bounded by Espana from P. Noval up to A.H. Lacson; A.H. Lacson from Espana up to F. Jhocson; F. Jhocson from A.H. Lacson up to F. Cayco; F. Cayco from F. Jhocson up to J. Fajardo; J. Fajardo from F. Cayco up to M. Earnshaw; M. Earnshaw from J. Fajardo up to Galicia Extension; Galicia Extension from M. Earnshaw up to Callejon before Concepcion Street; Callejon up to P. Noval; and P. Noval up to Espana."

- III. Barangay Nos. 405, 406, 407, 408, 415, 430, 431, 433, 434 and 435 are hereby divided, merged and consolidated into BARANGAY NO. 61 and shall have the following metes and bounds:

"Bounded by J. Figueras from Lardizabal up to San Anton; M. Earnshaw from San Anton up to J. Fajardo; J. Fajardo from M. Earnshaw up to F. Cayco; F. Cayco from J. Fajardo up to F. Jhocson; F. Jhocson from F. Cayco up to A.H. Lacson A.H. Lacson from F. Jhocson up to G. Tuazon; G. Tuazon from A.H. Lacson up to Castanos; Castanos from G. Tuazon up to Manrique; Manrique from Castanos up to Lardizabal; and Lardizabal from Manrique up to J. Figueras."

- IV. Barangay Nos. 409, 410, 411, 412, 413, 414 and 416 are hereby divided merged and consolidated into BARANGAY NO. 62 and shall have the following metes and bounds:

"Bounded by Legarda from C.M. Recto up to J. Figueras; J. Figueras from Legarda up to Lardizabal; Lardizabal from J. Figueras up to Manrique; Manrique from Lardizabal up to Castanos; Castanos from Manrique up to G. Tuazon; G. Tuazon from Castanos up to A.H. Lacson; A.H. Lacson from G. Tuazon up to Estero de Sampaloc; Estero de Sampaloc from A.H. Lacson up to J.P. Laurel; Estero de Sampaloc from J.P. Laurel up to Estero de San Miguel; Estero de San Miguel from Estero de Sampaloc up to Mendiola; and Mendiola from Estero de San Miguel up to Legarda."



- V. Barangay Nos. 417, 418, 419, 420, 423 and 424 are hereby divided, merged and consolidated into BARANGAY NO. 63 and shall have the following metes and bounds:

"Bounded by G. Tuazon from A.H. Lacson up to V.G. Cruz; V.G. Cruz from G. Tuazon up to Lardizabal; Lardizabal from V.G. Cruz up to Estero de Valencia; Estero de Valencia from R. Magsaysay to Librada Avelino; J.P. Laurel from Plaza Librada Avelino up to Estero de Sampaloc; Estero de Sampaloc from J. P. Laurel up to A.H. Lacson; and A.H. Lacson from Estero de Sampaloc up to G. Tuazon."

- VI. Barangay Nos. 421, 422, 425, 426, 427 and 428 are hereby divided, merged and consolidated into BARANGAY NO. 64 and shall have the following metes and bounds:

"Bounded by G. Tuazon from V.G. Cruz up to RR Tracks; RR Tracks from G. Tuazon up to R. Magsaysay; R. Magsaysay from RR Tracks up to Estero de Valencia; Estero de Valencia from R. Magsaysay to Lardizabal; Lardizabal from Estero de Valencia up to V.G. Cruz; V.G. Cruz from Lardizabal up to G. Tuazon."

- VII. Barangay Nos. 429, 432, 436, 437, 438 448, 449 and 439 are hereby divided, merged and consolidated into BARANGAY NO. 65 and shall have the following metes and bounds:

"Bounded by A.H. Lacson from G. Tuazon up to J. Fajardo; J. Fajardo from AH Lacson up to M. dela Fuente; M. dela Fuente from J. Fajardo up to Sobriedad; Sobriedad form M. dela Fuente up to V.G. Cruz; V.G. Cruz from Sobriedad up to G. Tuazon; and G. Tuazon from V.G. Cruz up to AH Lacson."

- VIII. Barangay Nos. 441, 442, 447, 440, 443, 444, 445 and 446 are hereby divided, merged and consolidated into BARANGAY NO. 66 and shall have the following metes and bounds:

"Bounded by J. Fajardo from M. dela Fuente up to RR Tracks; RR Tracks from J. Fajardo up to G. Tuazon; G. Tuazon from RR Tracks up to V.G. Cruz; V.G. Cruz from G. Tuazon up to Sobriedad; Sobriedad from V.G. Cruz up to M. dela Fuente; and M. dela Fuente from Sobriedad up to J. Fajardo."

- IX. Barangay Nos. 450, 451, 452, 453, 454, 455 and 456 are hereby divided merged and consolidated into BARANGAY NO. 67 and shall have the following metes and bounds:

"Bounded by Espana from A.H. Lacson up to RR Tracks; RR Tracks from Espana up to J. Fajardo; J. Fajardo from RR Tracks up to A.H. Lacson; A.H. Lacson from J. Fajardo up to Espana."

- X. Barangay Nos. 472, 473, 474, 475, 476, 477, 478, 479, 480 and 481 and are hereby divided, merged and consolidated into BARANGAY NO. 68 and shall have the following metes and bounds:

"Bounded by Dapitan from Gov. Forbes up to RR Tracks; RR Tracks from Dapitan up to Espana; Espana from RR Tracks up to Gov. Forbes; and Gov. Forbes from Espana up to Dapitan."



XI. Barangay Nos. 462, 463, 464, 465, 466, 467, 468, 469, 470 and 471 are hereby divided, merged and consolidated into BARANGAY NO. 69 and shall have the following metes and bounds:

"Bounded by Quezon Boulevard from C. Lerma up to Laong-Laan; Laong-Laan from Quezon Boulevard up to Gov. Forbes; Gov. Forbes from Laong-Laan up to Espana; Espana from Gov. Forbes up to C. Lerma; and C. Lerma from Espana up to Quezon Boulevard."

XII. Barangay Nos. 482, 483, 484, 485, 486, 487, 488, 489, 490 and 491 are hereby divided, merged and consolidated into BARANGAY NO. 70 and shall have the following metes and bounds:

"Bounded by Dimasalang from Gov. Forbes up to RR Tracks; RR Tracks from Dimasalang up to Dapitan; Dapitan from RR Tracks up to Gov. Forbes; and Gov. Forbes from Dapitan up to Dimasalang."

XIII. Barangay Nos. 492, 493, 494, 495, 496, 497, 498, 499, 500 and 501 are hereby divided, merged and consolidated into BARANGAY NO. 71 and shall have the following metes and bounds:

"Bounded by Dimasalang from RR Tracks up to QC Boundary; QC Boundary from Dimasalang up to Ma. Clara; Ma. Clara from QC Boundary up to RR Tracks; RR Tracks from Ma. Clara up to Dimasalang."

XIV. Barangay Nos. 502, 503, 504, 505, 506, 507, 508, 509, 510 and 511 are hereby divided, merged and consolidated into BARANGAY NO. 72 and shall have the following metes and bounds:

"Bounded by Ma. Clara from RR Tracks up to A. Maceda; A. Maceda from Ma. Clara up to Espana; Espana from A. Maceda up to RR Tracks; and RR Tracks from Espana up to Ma. Clara."

XV. Barangay Nos. 512, 513, 514, 515, 516, 517, 518, 519 and 520 are hereby divided, merged and consolidated into BARANGAY NO. 73 and shall have the following metes and bounds:

"Bounded by Ma. Clara from A. Maceda up to QC Boundary; QC Boundary from Ma. Clara up to Espana; Espana from QC Boundary up to A. Maceda; and A. Maceda from Espana up to Ma. Clara."

XVI. Barangay Nos. 521, 522, 523, 524, 525, 526, 527, 528, 529, 530 and 531 are hereby divided, merged and consolidated into BARANGAY NO. 74 and shall have the following metes and bounds:

"Bounded by Espana from RR Tracks up to QC Boundary; QC Boundary from Espana up to Matimyas; Matimyas from QC Boundary up to T. Anzures; T. Anzures from Matimyas up to J. Fajardo; J. Fajardo from T. Anzures up to RR Tracks; and RR Tracks from J. Fajardo up to Espana."

XVII. Barangay Nos. 542, 543, 544, 545, 546, 547, 548, 550, 551, 553 and 554 are hereby divided, merged and consolidated into BARANGAY NO. 75 and shall have the following metes and bounds:

"Bounded by J. Fajardo from RR Tracks up to T. Anzures; T. Anzures from J. Fajardo up to Craig; Craig from T. Anzures up to G. Tuazon; G. Tuazon from Craig up to RR Tracks; and RR Tracks from G. Tuazon up to J. Fajardo."



XVIII. Barangay Nos. 532, 533, 534, 535, 536, 537, 538, 539, 540, 541, 549 and 552 are hereby divided, merged and consolidated into BARANGAY NO. 76 and shall have the following metes and bounds:

"Bounded by Matimyas from T. Anzures up to QC Boundary; QC Boundary from Matimyas up to G. Tuazon; G. Tuazon from QC Boundary up to Craig; Craig from G. Tuazon up to T. Anzures; and T. Anzures from Craig up to Matimyas."

XIX. Barangay Nos. 555, 556, 557, 558, 559, 560, 561, 562, 563, 566 and 568 are hereby divided, merged and consolidated into BARANGAY NO. 77 and shall have the following metes and bounds:

"Bounded by G. Tuazon from Callejon between Norma and Samar Streets up to QC Boundary; QC Boundary from G. Tuazon up to Mindanao; Mindanao from G. Tuazon up to Callejon between Samar and Norma Streets; and Callejon between Norma and Samar Streets from Mindanao up to G. Tuazon."

XX. Barangay Nos. 564, 565, 567, 570, 571, 572, 573, 574, 575, 576 and 577 are hereby divided, merged and consolidated into BARANGAY NO. 78 and shall have the following metes and bounds:

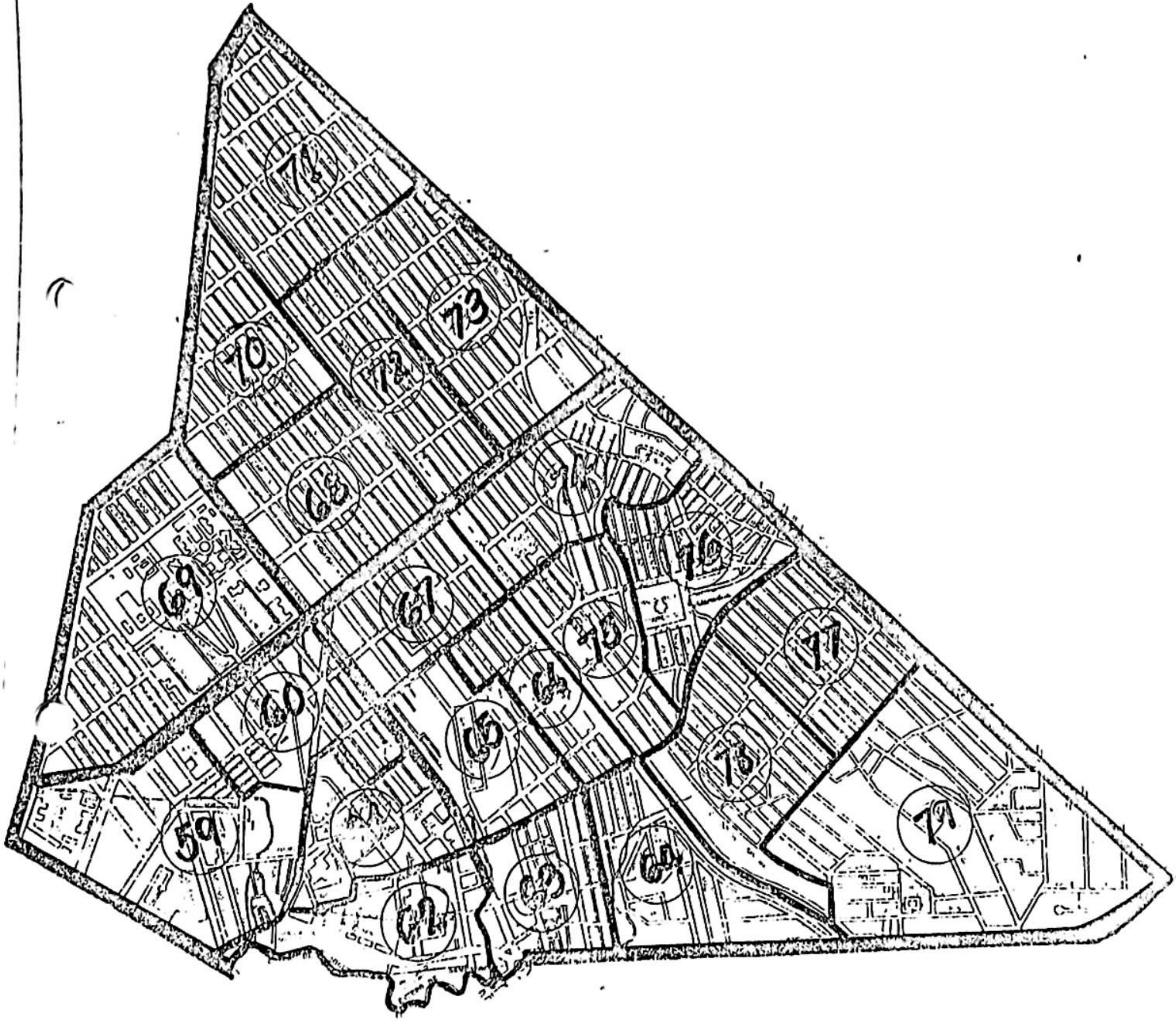
"Bounded by G. Tuazon from RR Tracks up to Callejon between Norma and Samar Streets; Callejon between Norma and Samar Streets from G. Tuazon up to Mindanao; Mindanao from Callejon between Norma and Samar up to D. Santiago; D. Santiago from Mindanao up to Buenos Aires; Buenos Aires from D. Santiago up to RR Tracks; RR Tracks from Buenos Aires up to G. Tuazon."

XXI. Barangay Nos. 569, 578, 579, 580, 581, 582, 583, 584, 585 and 586 are hereby divided, merged and consolidated into BARANGAY NO. 79 and shall have the following metes and bounds:

"Bounded by Mindanao from D. Santiago up to QC Boundary; QC Boundary from Mindanao up to R. Magsaysay; R. Magsaysay from QC Boundary up to RR Tracks; RR Tracks from R. Magsaysay up to Buenos Aires; Buenos Aires from RR Tracks up to D. Santiago; and D. Santiago; and D. Santiago from Buenos Aires up to Mindanao."



4th Congressional District





CITY OF MANILA  
FIFTH LEGISLATIVE DISTRICT  
BARANGAY DIVISION, MERGER AND CONSOLIDATION PLAN

- I. Barangay Nos. 649, 650, 651, 652 and 653 are hereby divided, merged and consolidated into BARANGAY NO. 80 and shall have the following metes and bounds:
- "Bounded by Pasig River from Manila Bay shoreline up to M. Roxas Bridge; Bonifacio Drive from M. Roxas up to 25th St.; 25th St. from Bonifacio Drive up to Manila Bay Shoreline; Manila Bay Shoreline covering PIERS 15, 13, 9, 5, 3 and Eng'g. Island up to Pasig River."
- II. Barangay Nos. 654, 655, 656, 657 and 658 are hereby divided, merged and consolidated into BARANGAY NO. 81 and shall have the following metes and bounds:
- "Bounded by Pasig River from M. Roxas Bridge up to Jones Bridge; Taft Avenue from Jones Bridge up to P. Burgos; P. Burgos from Taft Avenue up to Bonifacio Drive; Bonifacio Drive from P. Burgos up to M. Roxas Bridge."
- III. Barangay Nos. 659, 659-A, 660, 660-A, 661, 663, 663-A, 664 and 664-A are hereby divided, merged and consolidated into BARANGAY NO. 82 and shall have the following metes and bounds:
- "Bounded by Pasig River from Jones Bridge up to District VI boundary (including Isla de Convalecencia); District VI boundary from Pasig River up to Estero de Provisor; Estero de Provisor from District VI boundary up to Estero de Concordia; Estero de Paco from Estero de Concordia up to UN Ave.; UN Ave. from Estero de Paco up to Taft Ave.; and Taft Ave. from UN Ave. up to Liwasang Bonifacio; and accross Magallanes Drive up to Pasig River."
- IV. Barangay Nos. 666, 667, 668, 669 and 670 are hereby divided, merged, consolidated into BARANGAY NO. 83 and shall have the following metes and bounds:
- "Bounded by 25th St. from Manila Bay Shoreline up to Bonifacio Drive; Bonifacio Drive from 25th St. up to P. Burgos; P. Burgos from Bonifacio Drive up to Taft Avenue; Taft Avenue from P. Burgos up to P. Gil; P. Gil from Taft Avenue up to MH Del Pilar; MH Del Pilar from P. Gil up to Quarteles; Quarteles from MH Del Pilar up to Manila Bay Shoreline; and Manila Bay Shoreline from Quarteles up to 25th St."
- V. Barangay Nos. 671, 672, 673, 674, 675 and 676 are hereby divided, merged and consolidated into BARANGAY NO. 84 and shall have the following metes and bounds:



"Bounded by UN Avenue from Taft Avenue up to Estero de Paco; Estero de Paco from UN Avenue up to P. Gil; P. Gil from Estero de Paco up to Taft Avenue; and Taft Avenue from P. Gil up to UN Avenue."

- VI. Barangay Nos. 677, 678, 679, 680, 681, 682, 683, 684 and 685 are hereby divided, merged and consolidated into BARANGAY NO. 85 and shall have the following metes and bounds:

"Bounded by UN Avenue from Estero de Paco up to Pres. Quirino Avenue; Pres. Quirino Avenue from UN Avenue up to Plaza Dilao; Plaza Dilao from Circumferential Road up to Quirino Avenue; Quirino Avenue from Circumferential Road up to Estero de Paco; Estero de Paco from Quirino Avenue up to UN Avenue."

- VII. Barangay Nos. 662, 821, 822, 823, 824, 825, 826, 827 and 828 are hereby divided, merged and consolidated into BARANGAY NO. 86 and shall have the following metes and bounds:

"Bounded by Estero de Paco from UN Avenue up to Estero dela Concordia; Estero dela Concordia from Estero de Paco up to Estero de Pandacan; Estero de Pandacan from Estero dela Concordia up to Quirino Avenue; and Circumferential Road from Quirino Avenue up to Pres. Quirino Avenue."

- VIII. Barangay Nos. 686, 687, 688, 689, 690, 691, 692, 693, 694 and 695 are hereby divided, merged and consolidated into BARANGAY NO. 87 and shall have the following metes and bounds:

"Bounded by P. Gil from Taft Avenue up to Estero de Paco; Estero de Paco from P. Gil up to Quirino Avenue; Quirino Avenue from Estero de Paco up to Taft Avenue; and Taft Avenue from Quirino Avenue up to P. Gil."

- IX. Barangay Nos. 696, 697, 698, 699, 700, 702 and 703 are hereby divided, merged and consolidated into BARANGAY NO. 88 and shall have the following metes and bounds:

"Bounded by Quarteles from Manila Bay Shoreline up to MH del Pilar; MH del Pilar from Quarteles up to P. Gil; P. Gil from MH del Pilar up to Taft Avenue; Taft Avenue from P. Gil up to Quirino Avenue; San Andres from Quirino Avenue up to Manila Bay Shoreline; and Manila Bay Shoreline from San Andres up to Quarteles."

- X. Barangay Nos. 701, 704, 705, 706 and 719 are hereby divided, merged and consolidated into BARANGAY NO. 89 and shall have the following metes and bounds:

"Bounded by San Andres from Manila Bay Shoreline up to Taft Avenue; Quirino Avenue from Taft Avenue up to Adriatico; Adriatico from Quirino Avenue up to PL Ocampo; Saygan from PL Ocampo up to Pasay City Boundary; Pasay City Boundary from Saygan up to Manila Bay Shoreline; Manila Bay Shoreline from PL Ocampo up to San Andres (including Philippine Navy and Manila Yacht Club Marinas)."



XI. Barangay Nos. 707, 708, 709, 710, 711, 712, 713, 714, 715, 716, 717, 718, 720 and 721 are hereby divided, merged and consolidated into BARANGAY NO. 90 and shall have the following metes and bounds:

"Bounded by Quirino Avenue from Adriatico up to Taft Avenue; Taft Avenue from Quirino Avenue up to Pasay City Boundary; Pasay City Boundary from Taft Avenue up to Saygan; Saygan from Pasay City Boundary up to PL Ocampo; PL Ocampo from Saygan up to Adriatico; and Adriatico from PL Ocampo up to Quirino Avenue."

XII. Barangay Nos. 724, 725, 726, 727, 728, 729 and 730 are hereby divided, merged and consolidated into BARANGAY NO. 91 and shall the following metes and bounds:

"Bounded by San Andres from Taft Avenue up to Singalong; Singalong from San Andres up to Estrada; Estrada from Singalong up to Tripa de Gallina; Estero Tripa de Gallina from Estrada up to Zobel Roxas Avenue; Pasay City Boundary from Zobel Roxas up to Taft Avenue; and Taft Avenue from Pasay City Boundary up to Quirino Avenue."

XIII. Barangay Nos. 746, 747, 748, 749, 750, 751, 752, 753, 754, 755, 756, 757, 758, 759, 760, 761 and 762 are hereby divided, merged and consolidated into BARANGAY NO. 92 and shall have the following metes and bounds:

"Bounded by Estrada from Singalong up to Estero Tripa de Gallina; Estero Tripa de Gallina from Estrada up to San Andres; San Andres from Estero Tripa de Gallina up to SS Highway; SS Highway from San Andres up to Zobel Roxas Avenue; Zobel Roxas Avenue from SS Highway up to Estero Tripa de Gallina; and Estero Tripa de Gallina up to Estrada."

XIV. Barangay Nos. 731, 732, 733, 739 and 744 are hereby divided, merged and consolidated into BARANGAY NO. 93 and shall have the following metes and bounds:

"Bounded by San Andres from Singalong up to Estero Tripa de Gallina; Estero Tripa de Gallina from San Andres up to Estrada; Estrada from Estero Tripa de Gallina up to Singalong; and Singalong from Estrada up to San Andres."

XV. Barangay Nos. 722, 723, 734, 735, 736, 737, 738, 740, 741, 742 and 743 are hereby divided, merged and consolidated into BARANGAY NO. 94 and shall have the following metes and bounds:

"Bounded by Quirino Avenue from Taft Avenue up to SS Highway; SS Highway from Quirino Avenue up to San Andres; and San Andres from SS Highway up to Taft Avenue."

XVI. Barangay Nos. 808, 809, 810, 811, 812, 813, 814, 815, 816, 817, 818, 818-A, 819 and 820 are hereby divided, merged and consolidated into BARANGAY NO. 95 and shall have the following metes and bounds:

"Bounded by Quirino Avenue from SS Highway up to Estero de Pandacan; Estero de Pandacan from Quirino Avenue up to Estero Tripa de Gallina; Estero Tripa de Gallina from Estero de Pandacan up to SS Highway; and SS Highway from Estero Tripa de Gallina up to Quirino Avenue."



XVII. Barangay Nos. 784, 785, 786, 787, 788, 789, 790, 791, 792 and 793 are hereby divided, merged and consolidated into BARANGAY NO. 96 and shall have the following metes and bounds:

"Bounded by Estero Tripa de Gallina from Onyx up to P. Gil; P. Gil from Estero Tripa de Gallina up to Tejeron; Tejeron from P. Gil up to A. Francisco; A. Francisco from Tejeron up to Onyx; and Onyx from A. Francisco up to Estero Tripa de Gallina."

XVIII. Barangay Nos. 794, 795, 796, 797, 798, 799, 800, 801, 802, 803, 804, 805, 806 and 807 are hereby divided, merged and consolidated into BARANGAY NO. 97 and shall have the following metes and bounds:

"Bounded by Estero Tripa de Gallina from SS Highway up to Onyx; Onyx from Estero Tripa de Gallina up to F. Torres (Dagonoy); F. Torres (Dagonoy) from Onyx up to SS Highway; SS Highway from F. Torres (Dagonoy) up to Estero Tripa de Gallina."

XIX. Barangay Nos. 763, 764, 765, 766, 767, 768 and 769 are hereby divided, merged and consolidated into BARANGAY NO. 98 and shall have the following metes and bounds:

"Bounded by F. Torres (Dagonoy) from SS Highway up to Onyx; Onyx from F. Torres (Dagonoy) up to Makati City Boundary; Makati City Boundary from Onyx up to SS Highway; SS Highway from Makati City Boundary up to F. Torres (Dagonoy)."

XX. Barangay Nos. 770, 771, 772, 773, 774 and 775 are hereby divided, merged and consolidated into BARANGAY NO. 99 and shall have the following metes and bounds:

"Bounded by A. Francisco from Onyx up to Eloriaga; Eloriaga from A. Francisco up to Makati City Boundary; Makati City Boundary from Eloriaga up to Onyx; and Onyx from Makati City Boundary up to A. Francisco."

XXI. Barangay Nos. 776, 777, 778, 779, 780, 781, 782 and 783 are hereby divided, merged and consolidated into BARANGAY NO. 100 and shall have the following metes and bounds:

"Bounded by A. Francisco from Eloriaga up to Tejeron; Tejeron from A. Francisco up to Makati City Boundary; Makati City Boundary from Tejeron up to Eloriaga; and Eloriaga from Makati City Boundary up to A. Francisco."



5th Congressional District





CITY OF MANILA  
Sixth Legislative District  
Barangay Division, Merger & Consolidation Plan

- I. Barangay Nos. 587, 587-A, 588, 589, 590, 591, 592 and 593 are hereby divided, merged and consolidated into BARANGAY NO. 101 and shall have the following metes and bounds:

"Bounded by R. Magsaysay Boulevard from RR Tracks up to V. Mapa; V. Mapa from R. Magsaysay Boulevard up to Valenzuela; Valenzuela from V. Mapa up to Cordillera; Cordillera from Valenzuela up to RR Tracks; and RR Tracks from Cordillera up to R. Magsaysay."

- II. Barangay Nos. 594, 595, 596 and 597 are hereby divided, merged and consolidated into BARANGAY NO. 102 and shall have the following metes and bounds:

"Bounded by R. Magsaysay Boulevard from V. Mapa up to QC Boundary; QC Boundary from Magsaysay Boulevard up to Sta. Mesa; Sta. Mesa from QC Boundary up to V. Mapa; and V. Mapa from Sta. Mesa up to R. Magsaysay Boulevard."

- III. Barangay Nos. 598, 599 and 600 are hereby divided, merged and consolidated into BARANGAY NO. 103 and shall have the following metes and bounds:

"Bounded by San Juan River from Sta. Mesa up to V. Mapa Extension; V. Mapa Extension from San Juan River up to Valenzuela; Valenzuela from V. Mapa Extension up to V. Mapa; V. Mapa from Valenzuela up to Sta. Mesa; and Sta. Mesa from V. Mapa up to San Juan River."

- IV. Barangay Nos. 601 and 602 are hereby divided, merged and consolidated into BARANGAY NO. 104 and shall have the following metes and bounds:

"Bounded by San Juan River from V. Mapa Extension up to P. Sanchez; P. Sanchez from San Juan River up to V. Mapa; V. Mapa from P. Sanchez up to Valenzuela; Valenzuela from V. Mapa up to V. Mapa Extension; and V. Mapa Extension from Valenzuela up to San Juan River."

- V. Barangay Nos. 603, 604, 605, 606, 607, 608, 609, 610, 611, 612, 613, 614, 615, 616, 617 and 618 are hereby divided, merged and consolidated into BARANGAY NO. 105 and shall have the following metes and bounds:

"Bounded by V. Mapa from Valenzuela up to P. Sanchez; P. Sanchez from V. Mapa up to San Juan River; San Juan River from P. Sanchez up to Lubiran; Lubiran from San Juan River up to Cordillera; Cordillera from Lubiran up to Valenzuela and Valenzuela from Cordillera up to V. Mapa."



VI. Barangay Nos. 619, 620, 621, 622, 623, 624 and 625 are hereby divided, merged and consolidated into BARANGAY NO. 106 and shall have the following metes and bounds:

"Bounded by Cordillera from RR Tracks up to Lubiran; Lubiran from Cordillera up to San Juan River; San Juan River from Lubiran up to Pasig River; Pasig River from San Juan River up to RR Tracks; RR Tracks from Pasig River up to RR Junction and RR Tracks from RR Junction up to Cordillera."

VII. Barangay Nos. 626, 627, 628, 629 and 630 are hereby divided, merged and consolidated into BARANGAY NO. 107 and shall have the following metes and bounds:

"Bounded by RR Tracks from RR Junction up to Pasig River; Pasig River from RR Tracks up to Pureza Extension; Pureza Extension from Pasig River up to Anonas; Pureza from Anonas up to Magsaysay Boulevard; R. Magsaysay Boulevard from Pureza up to RR Tracks; and RR Tracks from R. Magsaysay up to RR Junction."

VIII. Barangay Nos. 631, 632, 633, 634, 635 and 636 are hereby divided, merged and consolidated into BARANGAY NO. 108 and shall have the following metes and bounds:

"Bounded by Pasig River from Pureza Extension up to Nagtahan; Nagtahan from Pasig River up to Plaza Librada Avelino; R. Magsaysay from Plaza Librada Avelino up to Pureza; Pureza from R. Magsaysay up to Anonas; and Pureza Extension from Anonas up to Pasig River."

IX. Barangay Nos. 637, 638, 639 and 640 are hereby divided, merged and consolidated into BARANGAY NO. 109 and shall have the following metes and bounds:

"Bounded by Pasig River from Nagtahan up to Ycaza; Ycaza from Pasig River up to J.P. Laurel; J.P. Laurel up to Mendiola; Mendiola from J. P. Laurel up to Estero de San Miguel; and Estero de San Miguel from Mendiola up to J.P. Laurel."

X. Barangay Nos. 641, 642, 643, 644, 645, 646, 647 and 648 are hereby divided, merged and consolidated into BARANGAY NO. 110 and shall have the following metes and bounds:

"Bounded by Pasig River from Ycaza up to Estero De San Miguel; Estero de San Miguel from Pasig River up to Mendiola; Mendiola from Estero de San Miguel up to J. P. Laurel; J.P. Laurel from Mendiola up to Ycaza; and Ycaza from Mendiola up to Pasig River."

XI. Barangay Nos. 829, 830, 831 and 832 are hereby divided, merged and consolidated into BARANGAY 111 and shall have the following metes and bounds:

"Bounded by Estero de Pandacan from Quirino Avenue up to Isidro Mendoza; Estero dela Concordia from Isidro Mendoza up to Paz Mendoza Guanzon; Estero dela Concordia from Paz Mendoza Guanzon up to Cristobal; Estero dela Concordia from Cristobal up to Pasig River; Pasig River from Estero dela Concordia up to Estero de Pandacan; and Estero de Pandacan from Pasig River up to Quirino Avenue."



XII. Barangay Nos. 833, 834, 835, 837, 838, 839, 840 and 836 are hereby divided, merged and consolidated into BARANGAY NO. 112 and shall have the following metes and bounds:

"Bounded by Pasig River from RR Tracks up to Estero de Pandacan; Estero de Pandacan from Pasig River up to Palompong; Palompong from Estero de Pandacan up to Jesus Street; Jesus Street from Palompong up to Estero de Pandacan; and Estero de Pandacan from Jesus Street up to Pasig River."

XIII. Barangay Nos. 860, 861, 862, 863, 864 and 865 are hereby divided, merged and consolidated into BARANGAY NO. 113 and shall have the following metes and bounds:

"Bounded by Pasig River from Estero de Pandacan up to Ick Street; Ick Street from Pasig River up to Estero de Pandacan; and Estero de Pandacan from Ick Street up to Pasig River."

XIV. Barangay Nos. 841, 842, 843, 844, 849, 850, 851, 852 and 853 are hereby divided, merged and consolidated into BARANGAY NO. 114 and shall have the following metes and bounds:

"Bounded by RR Tracks from Estero de Pandacan up to Estero de Pandacan; Estero de Pandacan from RR Tracks up to Quirino Avenue; Quirino Avenue from Estero de Pandacan up to Estero de Pandacan; Estero de Pandacan from Quirino Avenue up to Jesus St.; Jesus St. from Estero de Pandacan up to Palumpong; Palumpong from Jesus St. up to Estero de Pandacan; and Estero de Pandacan from Palumpong up to RR Tracks."

XV. Barangay Nos. 845, 846, 847, 848, 855, 856, 857, 858 and 859 are hereby divided, merged and consolidated into BARANGAY NO. 115 and shall have the following metes and bounds:

"Bounded by Estero de Pandacan from Quirino Avenue up to Estero dela Concordia; Estero de Pandacan from Estero dela Concordia up to Quirino Avenue; and Quirino Avenue from Estero de Pandacan up to Estero de Pandacan."

XVI. Barangay Nos. 867, 868, 870, 871 and 872 are hereby divided, merged and consolidated into BARANGAY NO. 116 and shall have the following metes and bounds:

"Bounded by RR Tracks from Estero de Pandacan up to Estero de Pandacan; Estero de Pandacan from RR Tracks up to Estero Tripa de Gallina; and Estero de Pandacan from Tripa de Gallina up to RR Tracks."

XVII. Barangay Nos. 866, 869, 879 and 880 are hereby divided, merged and consolidated into BARANGAY NO. 117 and shall have the following metes and bounds:

"Bounded by Ick Street from Estero de Pandacan up to Pasig River; Pasig River from Ick Street up to Embarkadero; Embarkadero from Pasig River up to Liwasang Felipe Calderon; Liwasang Felipe Calderon from Embarkadero up to Medel; Pedro Gil from Medel up to Estero Tripa de Gallina; Estero Tripa de Gallina from Pedro Gil up to Estero de Pandacan; and Estero de Pandacan from Estero Tripa de Gallina up to Ick Street."



XVIII. Barangay Nos. 873, 874, 875, 876, 877, 878, 881, 882 and 883 are hereby divided, merged and consolidated into BARANGAY NO. 118 and shall have the following metes and bounds:

"Bounded by Rafael del Pan from Estero de Sta. Clara up to Tejeron; Tejeron from Rafael del Pan up to Pedro Gil; Pedro Gil from Tejeron up to Embarkadero; Embarkadero from Pedro Gil up to Estero de Sta. Clara; and Estero de Sta. Clara from Embarkadero up to Rafael del Pan St."

XIX. Barangay Nos. 884, 885, 886, 887, 888, 889, 890 and 891 are hereby divided, merged and consolidated into BARANGAY NO. 119 and shall have the following metes and bounds:

"Bounded by Estero de Sta. Clara from Rafael del Pan up to Embarkadero; Embarkadero from Estero de Sta. Clara up to Pasig River; Pasig River from Embarkadero up to Panaderos Bridge; and Pasig River from Panaderos Boundary up to Estero de Sta. Clara."

XX. Barangay Nos. 892, 893, 894, 895, 896, 897, 898, 899, 900, 901, 902, 903, 904 and 905 are hereby divided, merged and consolidated into BARANGAY NO. 120 and shall have the following metes and bounds:

"Bounded by Pasig River from Mandaluyong City Boundary up to San Juan River; San Juan River from Pasig River up to Mandaluyong City Boundary; Mandaluyong City Boundary from San Juan River up to Pasig River."



6th Congressional District

